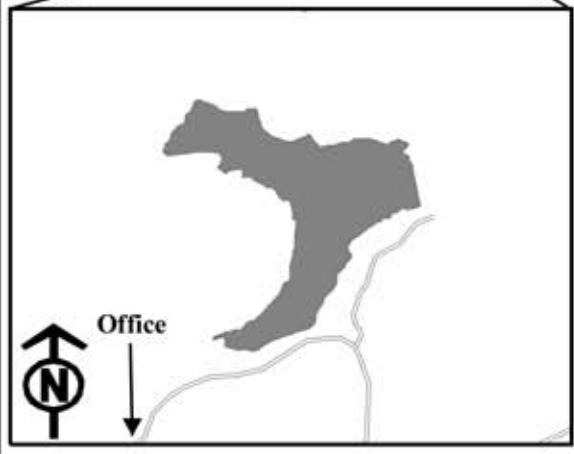


Vicinity Map

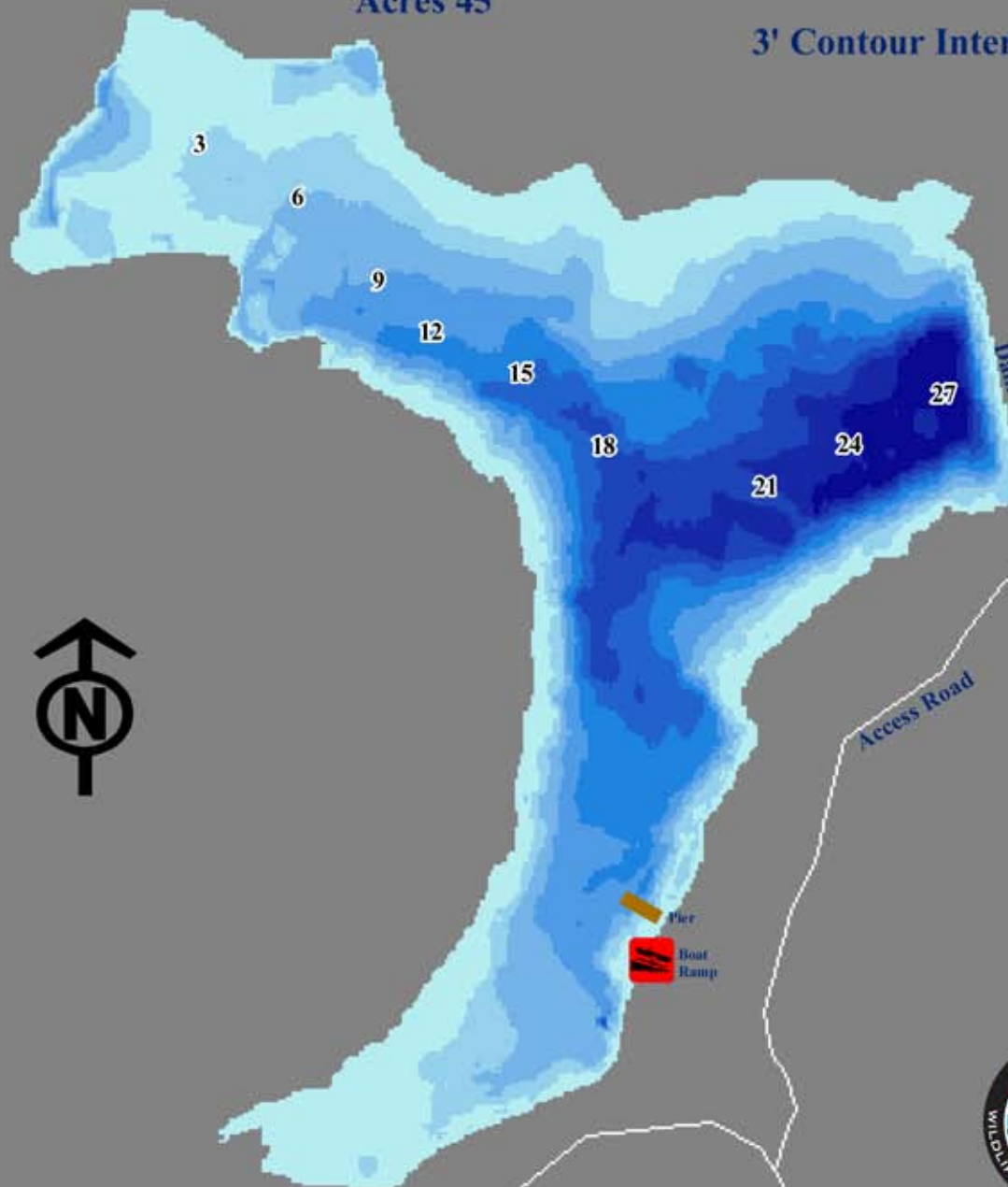


Tishomingo State Park

Tishomingo County, MS

Acres 45

3' Contour Intervals




Description

Depth

	0 - 3
	3 - 6
	6 - 9
	9 - 12
	12 - 15
	15 - 18
	18 - 21
	21 - 24
	24 - 27

The MDWFP makes no warranties of any kind, either express or implied, for damages arising out of the use of this publication. We have made reasonable efforts to provide you with accurate maps, but we cannot exclude the possibility of errors or changes in actual conditions. Map Published by the Mississippi Department of Wildlife Fisheries and Parks GIS Lab.

2,200 1,100 0 2,200 Feet



Bureau of Fisheries