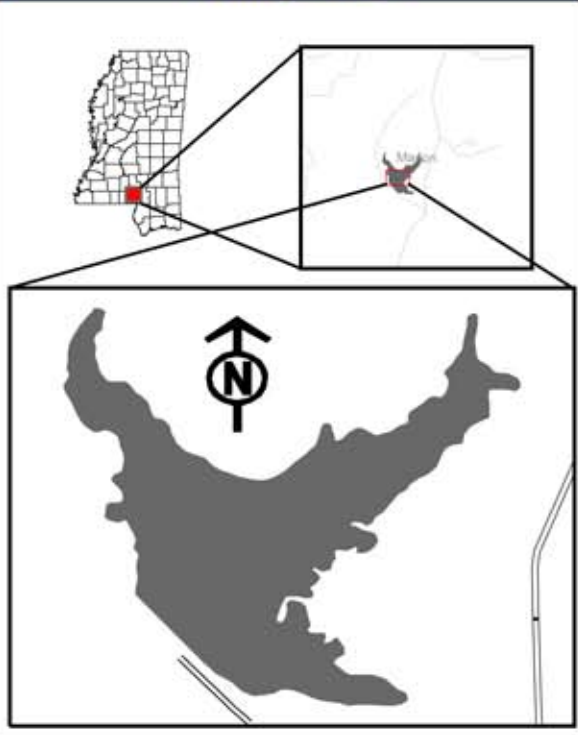


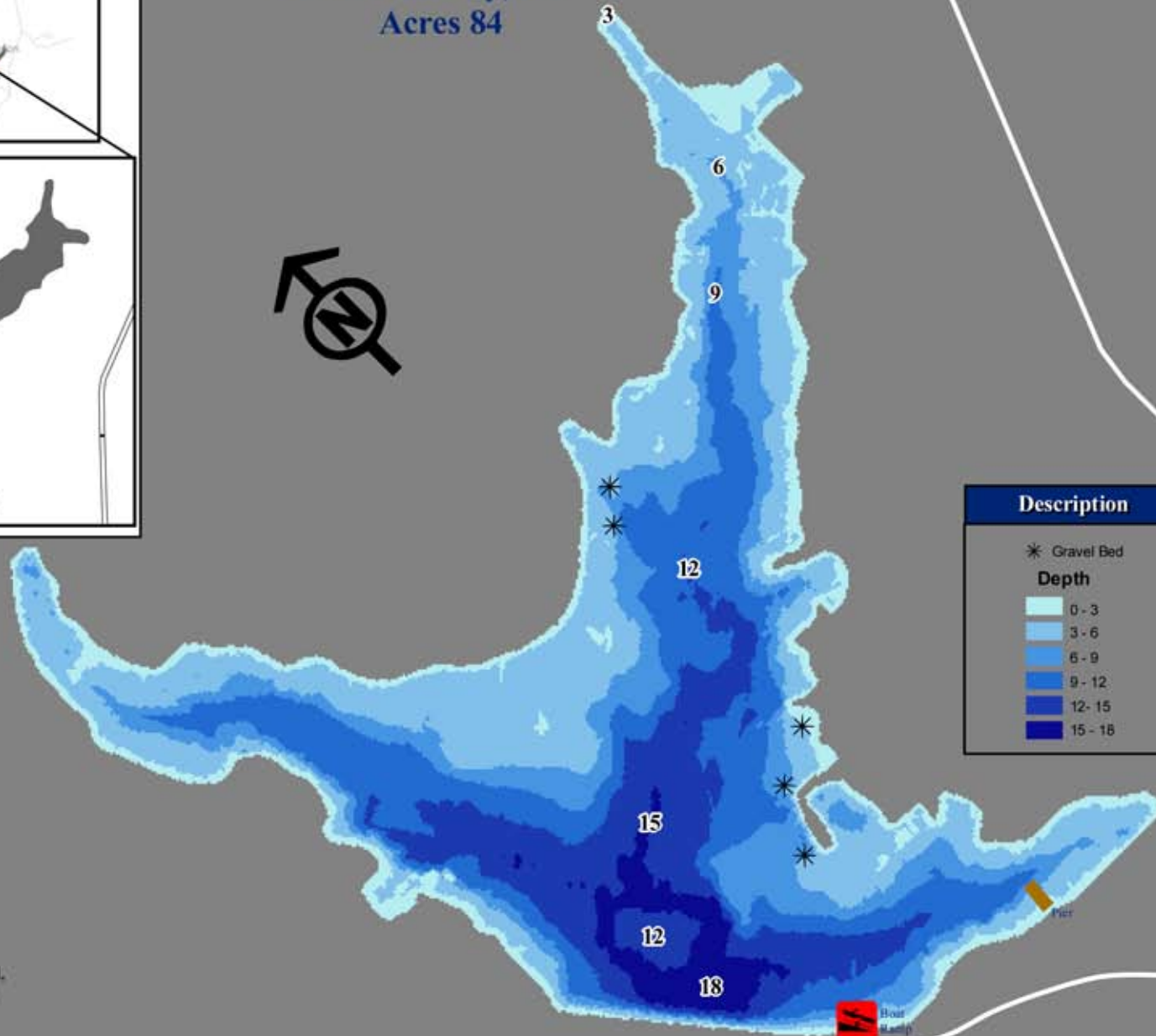
Vicinity Map



Lake Columbia

Marion County, MS
Acres 84


3' Contour Intervals



Description

* Gravel Bed

Depth



Bureau of Fisheries

The MDWFP makes no warranties of any kind, either express or implied, for damages arising out of the use of this publication. We have made reasonable efforts to provide you with accurate maps, but we cannot exclude the possibility of errors or changes in actual conditions. Map Published by the Mississippi Department of Wildlife Fisheries and Parks GIS Lab.

1,700 850 0 1,700 Feet